COIR PARK II
CHERTHALA,ALAPPUZHA

DISTRICT : ALAPPUZHA
TALUK : CHERTHALA
VILLAGE :MARARIKULAM NORTH
BLOCK : 31
WARD :
Sy No. : 281 /14pt

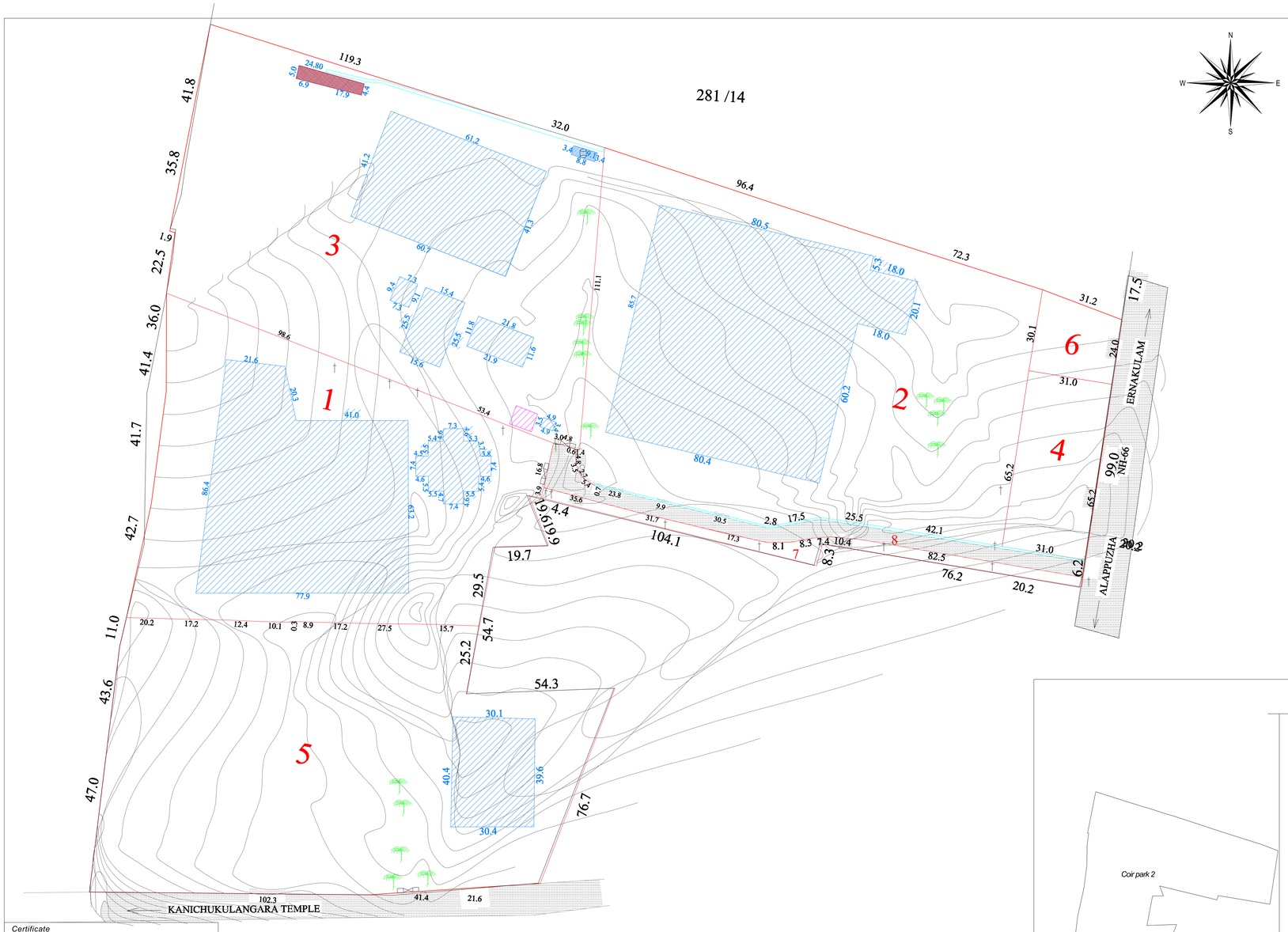

Key Map

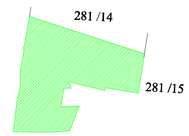

Legend

	Terrace Building
	Road
	Step
	Well
	Water Tap
	Electric Post
	Gate
	Tree
	Drainege
	Pumb House
	Toilet
	Transformer
	Water Tank
	Plot Boundary
	Survey Boundary
	Contour
	Area as per re-survey : 19.3160HPt
	Area as per present : 6.8107 H
	Scale : 1:500
	All the measurements are in Meters

Sy No.	SD No.	Area(H)	Remarks
281/ 14pt	1	1.2953	
	2	1.7747	
	3	1.6296	
	4	0.2021	
	5	1.6086	
	6	0.0832	
	7	0.0800	
	8	0.1372	
TOTAL	-	6.8107	

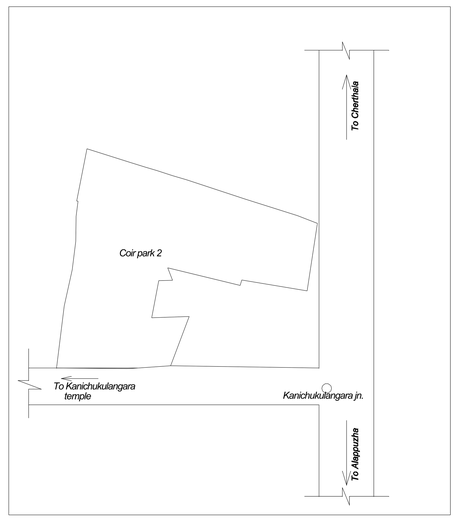

Certificate
"Boundaries demarcated and surveyed as shown by the representative of Industriyal Department Officials"

I.E.O :	
Surveyed By :	
Head Surveyor :	
Verified By :	
Deputy Director :	